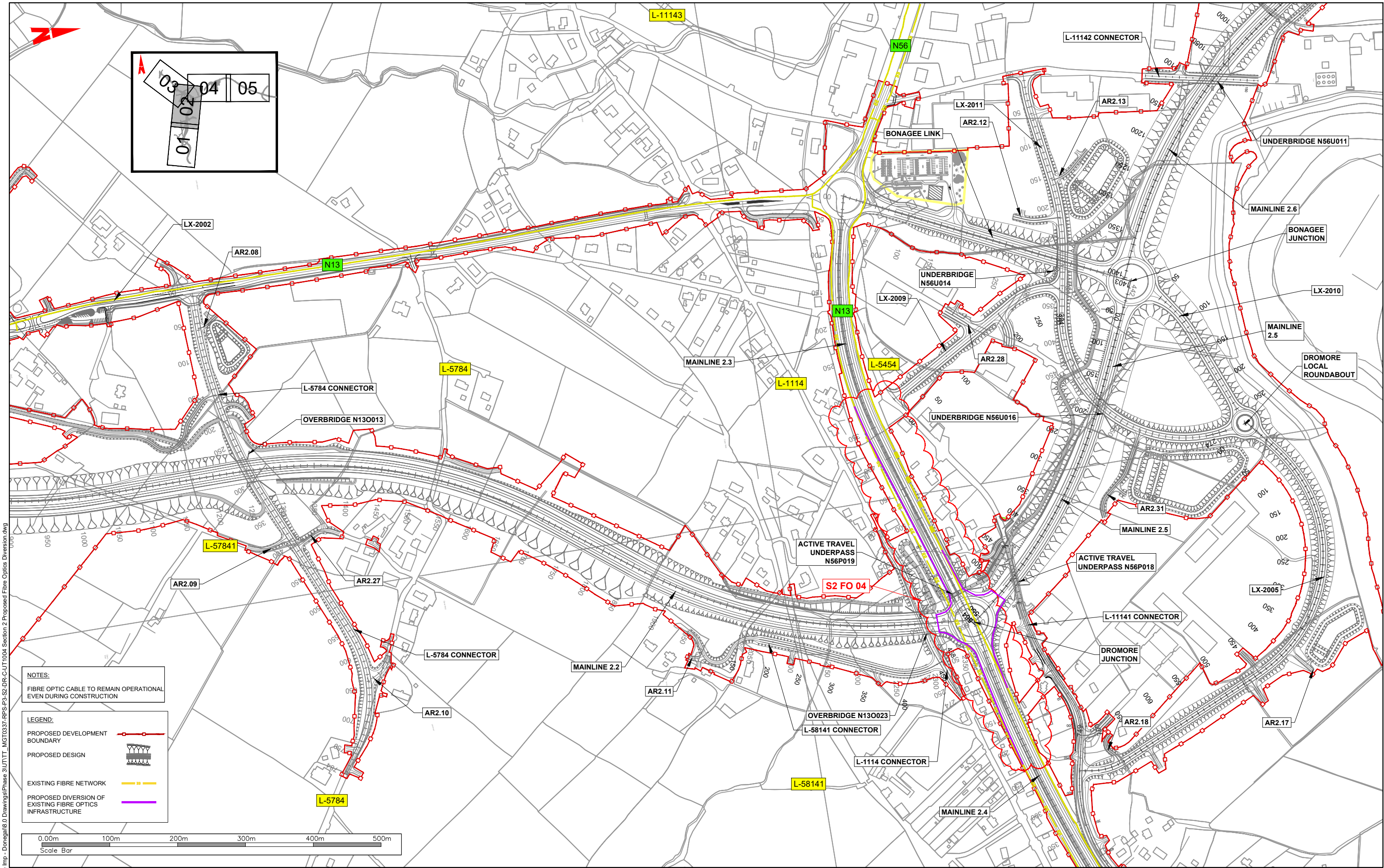
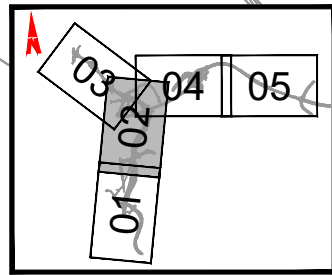


T:\MGT0337 - Ten-T Priority Route Imp - Donegal\8.0 Drawings\Phase 3\UTTT_MGT0337-RPS-P3-S2-DR-C-UT1004 Section 2 Proposed Fibre Optics Diversion.dwg

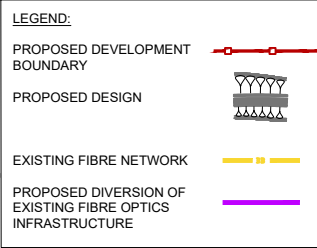
NOTES
 DO NOT SCALE, use figured dimensions only.
 All levels are referred to Ordnance Survey Datum, Main Head.
 This drawing is the property of the Donegal County Council. It is a confidential document and must not be copied, used, or its contents divulged without prior written consent. This document should not be relied on or used in circumstances other than those for which it was originally prepared. RPS / Barry Transportation accepts no responsibility for this document to any other party other than the party by whom it was commissioned.

Rev.	Date	Drawn	Description	Chk'd	Appr.
P01	04.11.25	MC	ISSUE FOR PLANNING	PS	EC

Project Title: TEN-T Priority Route Improvement Project, Donegal Section 2 - N56/N13 Letterkenny to Manorcunningham		Status: A3
Drawing Title: PROPOSED FIBRE OPTIC (PROJECT KELVIN) DIVERSIONS		Rev: P01
Designed: AM	Date: NOV 2025	EIAR Drawing Identifier: EIAR DRAWING 16.18
Drawn: MC	Scale @ A1: 1:2500	File Identifier: TT_MGT0337-RPS-P3-S2-DR-C-UT1004
Approved: EC	@ A3: 1:5000	
Checked: PS	Sheet: 01 of 05	



NOTES:
 FIBRE OPTIC CABLE TO REMAIN OPERATIONAL EVEN DURING CONSTRUCTION

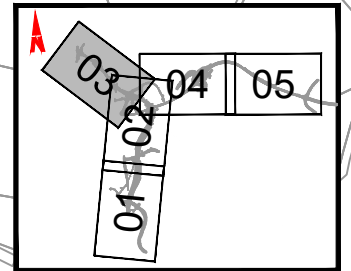
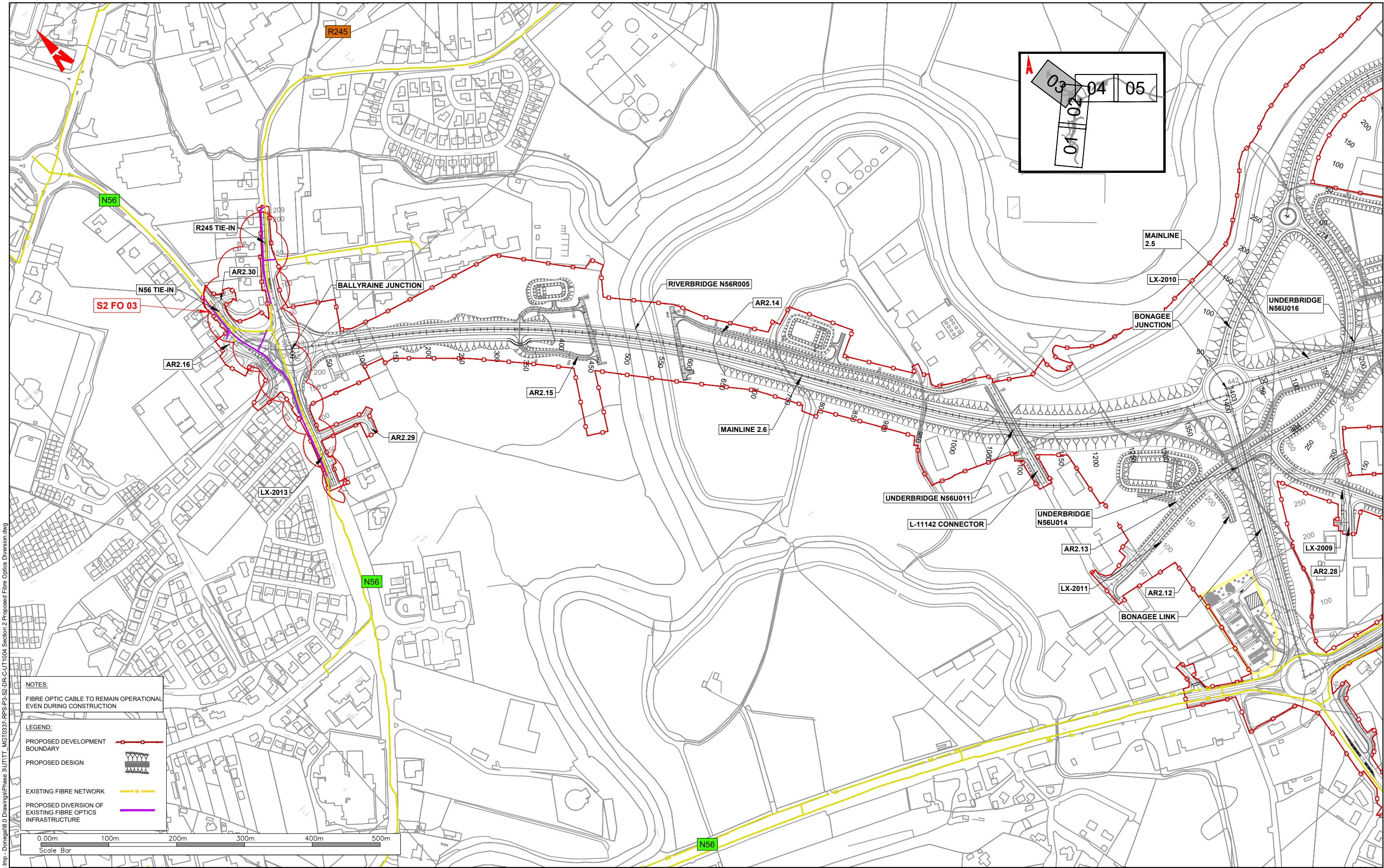


T:\MGT0337 - Ten-T Priority Route Imp - Donegal\0 Drawings\Phase 3\UTTT_MGT0337-RPS-P3-S2-DR-C-UT1004 Section 2 Proposed Fibre Optics Diversion.dwg

NOTES
 DO NOT SCALE, use figured dimensions only.
 All levels are referred to Ordnance Survey Datum, Mean Head.
 This drawing is the property of the Donegal County Council. It is a confidential document and must not be copied, used, or its contents divulged without prior written consent. This document should not be relied on or used in circumstances other than those for which it was originally prepared. RPS / Barry Transportation accepts no responsibility for this document to any other party other than the party by whom it was commissioned.

Rev.	Date	Drawn	Description	Chk'd	Appr.
P01	04.11.25	MC	ISSUE FOR PLANNING	PS	EC

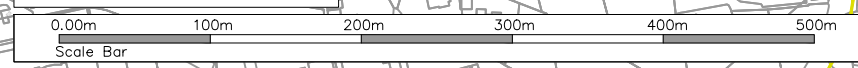
Project Title: TEN-T Priority Route Improvement Project, Donegal Section 2 - N56/N13 Letterkenny to Manorcunningham		Status: A3
Drawing Title: PROPOSED FIBRE OPTIC (PROJECT KELVIN) DIVERSIONS		Rev: P01
Designed: AM	Date: NOV 2025	EIAR Drawing Identifier: EIAR DRAWING 16.18
Drawn: MC	Scale @ A1: 1:2500	File Identifier: TT_MGT0337-RPS-P3-S2-DR-C-UT1004
Approved: EC	@ A3: 1:5000	
Checked: PS	Sheet: 02 of 05	



NOTES:
 FIBRE OPTIC CABLE TO REMAIN OPERATIONAL EVEN DURING CONSTRUCTION

LEGEND:

- PROPOSED DEVELOPMENT BOUNDARY (Red dashed line with squares)
- PROPOSED DESIGN (Red line with hatched area)
- EXISTING FIBRE NETWORK (Yellow dashed line)
- PROPOSED DIVERSION OF EXISTING FIBRE OPTICS INFRASTRUCTURE (Purple line)



T:\MGT0337 - Ten-T Priority Route Imp - Donegal\8.0 Drawings\Phase 3\UTTT_MGT0337-RPS-P3-S2-DR-C-UT1004 Section 2 Proposed Fibre Optics Diversion.dwg

NOTES
 DO NOT SCALE, use figured dimensions only.
 All levels are referred to Ordnance Survey Datum, Mean Head.
 This drawing is the property of the Donegal County Council. It is a confidential document and must not be copied, used, or its contents divulged without prior written consent. This document should not be relied on or used in circumstances other than those for which it was originally prepared. RPS / Barry Transportation accepts no responsibility for this document to any other party other than the party by whom it was commissioned.

Rev.	Date	Drawn	Description	Chk'd	Appr.
P01	04.11.25	MC	ISSUE FOR PLANNING	PS	EC

Project Title: TEN-T Priority Route Improvement Project, Donegal Section 2 - N56/N13 Letterkenny to Manorcunningham

Drawing Title: PROPOSED FIBRE OPTIC (PROJECT KELVIN) DIVERSIONS

Status: A3

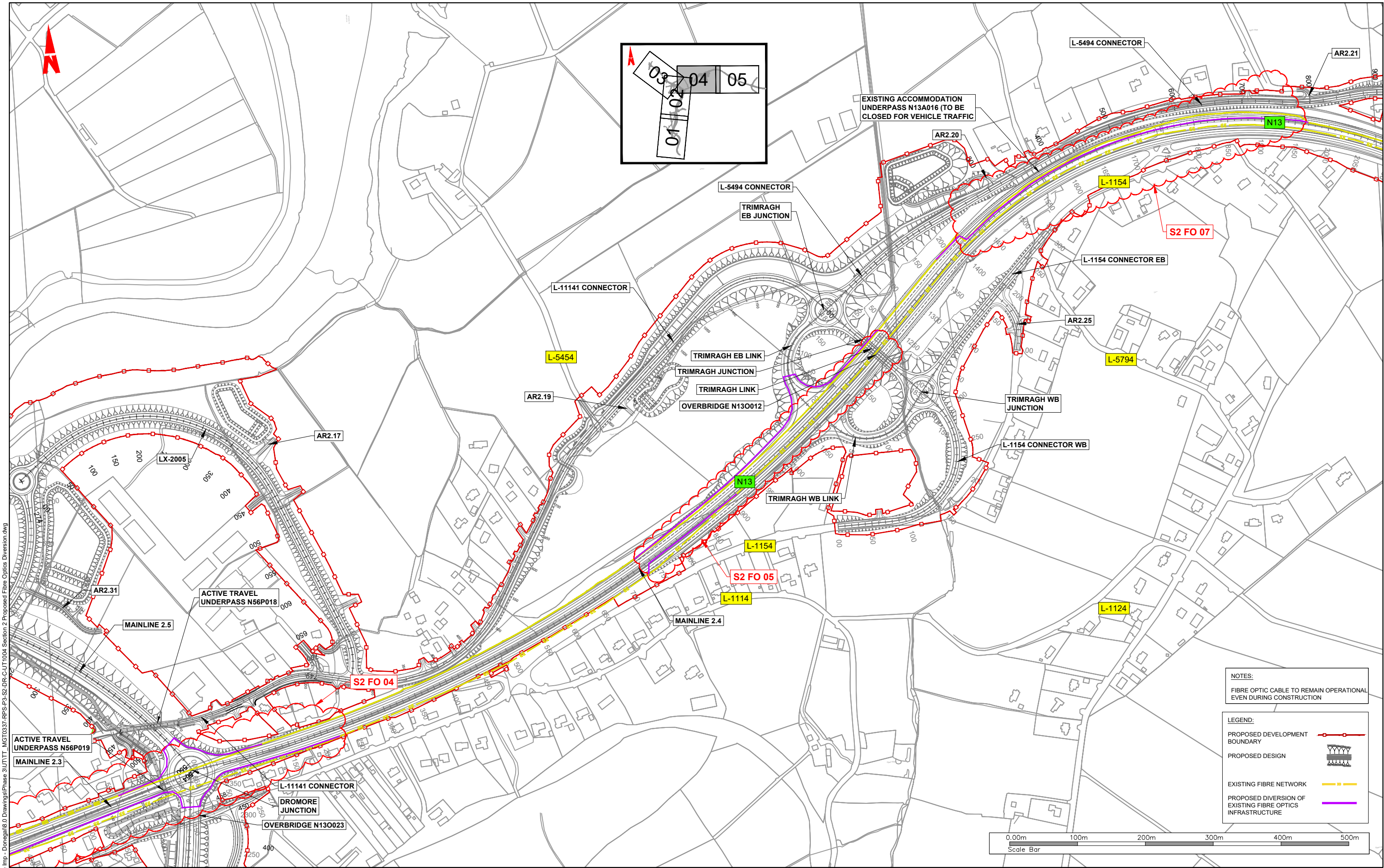
Designed: AM
 Drawn: MC
 Approved: EC
 Checked: PS

Date: NOV 2025
 Scale @ A1: 1:2500
 @ A3: 1:5000

Sheet: 03 of 05

EIAR Drawing Identifier: EIAR DRAWING 16.18
 File Identifier: TT_MGT0337-RPS-P3-S2-DR-C-UT1004

Rev: P01



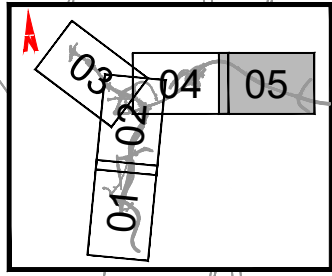
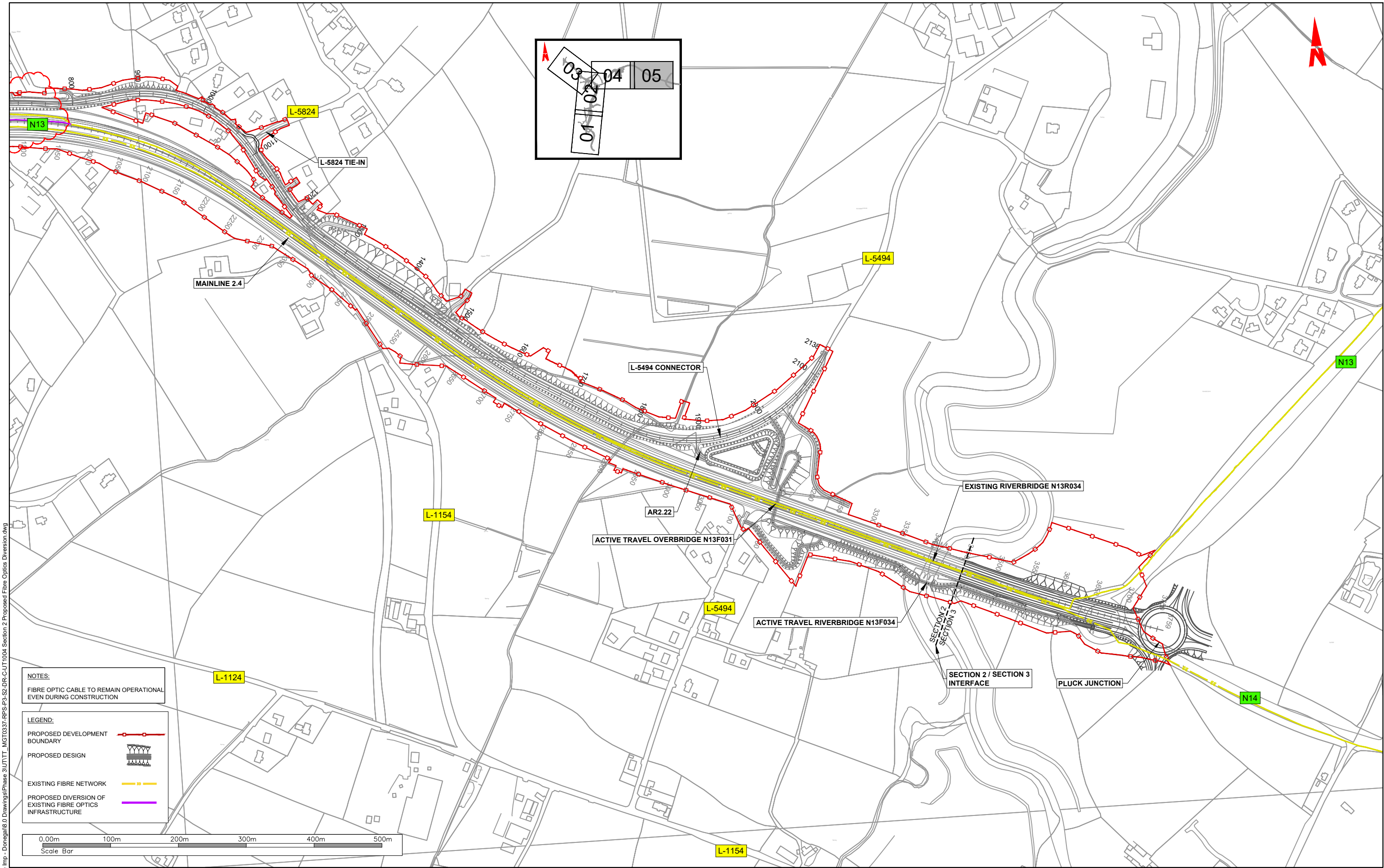
T:\MGT0337 - Ten-T Priority Route Imp - Donegal\8.0 Drawings\Phase 3\UTTT_MGT0337-RPS-P3-S2-DR-C-UT1004 Section 2 Proposed Fibre Optics Diversion.dwg



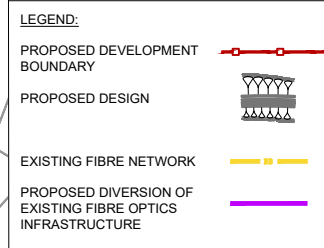
NOTES:
 DO NOT SCALE, use figured dimensions only.
 All levels are referred to Ordnance Survey Datum, Malin Head.
 This drawing is the property of the Donegal County Council. It is a confidential document and must not be copied, used, or its contents divulged without prior written consent. This document should not be relied on or used in circumstances other than those for which it was originally prepared. RPS / Barry Transportation accepts no responsibility for this document to any other party other than the party by whom it was commissioned.

Rev.	Date	Drawn	Description	Chk'd	Appr.
P01	04.11.25	MC	ISSUE FOR PLANNING	PS	EC

Project Title: TEN-T Priority Route Improvement Project, Donegal Section 2 - N56/N13 Letterkenny to Manorcunningham		Status: A3
Drawing Title: PROPOSED FIBRE OPTIC (PROJECT KELVIN) DIVERSIONS		Rev: P01
Designed: AM	Date: NOV 2025	EIAR Drawing Identifier: EIAR DRAWING 16.18
Drawn: MC	Scale @ A1: 1:2500	File Identifier: TT_MGT0337-RPS-P3-S2-DR-C-UT1004
Approved: EC	@ A3: 1:5000	
Checked: PS	Sheet: 04 of 05	



NOTES:
 FIBRE OPTIC CABLE TO REMAIN OPERATIONAL
 EVEN DURING CONSTRUCTION



T:\MGT0337 - Ten-T Priority Route Imp - Donegal\0 Drawings\Phase 3\UTTT_MGT0337-RPS-P3-S2-DR-C-UT1004 Section 2 Proposed Fibre Optics Diversion.dwg



NOTES
 DO NOT SCALE, use figured dimensions only.
 All levels are referred to Ordnance Survey Datum, Mean Head.
 This drawing is the property of the Donegal County Council. It is a confidential document and must not be copied, used, or its contents divulged without prior written consent. This document should not be relied on or used in circumstances other than those for which it was originally prepared. RPS / Barry Transportation accepts no responsibility for this document to any other party other than the party by whom it was commissioned.

Rev.	Date	Drawn	Description	Chk'd	Appr.
P01	04.11.25	MC	ISSUE FOR PLANNING	PS	EC

Project Title: TEN-T Priority Route Improvement Project, Donegal Section 2 - N56/N13 Letterkenny to Manorcunningham		Status: A3
Drawing Title: PROPOSED FIBRE OPTIC (PROJECT KELVIN) DIVERSIONS		Rev: P01
Designed: AM	Date: NOV 2025	EIAR Drawing Identifier:
Drawn: MC	Scale @ A1: 1:2500	EIAR DRAWING 16.18
Approved: EC	@ A3: 1:5000	File Identifier:
Checked: PS	Sheet: 05 of 05	TT_MGT0337-RPS-P3-S2-DR-C-UT1004